



# Communication # 10

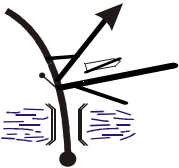


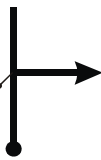

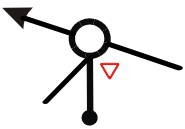





## ***Erratum au Road-book # 2***

Remplacez les pages 16 et 74 du road-book # 2 par les pages ci-jointes

Bladzijden 16 en 74 van het roadbook # 2 worden vervangen door de volgende bladzijden

Pages 16 and 74 of the roadbook # 2 are replaced by the following pages

DISTANCE TOTAL		DIRECTION	INFORMATION	DEGR.
	PARTIAL			
TC 4H-12D REGROUP OUT TC 5-13 STAVELOT		DISTANCE : <b>26.25 KM</b>		ETAPE: 2 LEG: SECTION: 3-5 <b>16</b>
		MOYENNE: AVERAGE: <b>46.32 KM/H</b>		TEMPS IMPARTI: TIME ALLOWED: <b>00 h 34</b>
25.23	0.00	<b>SOMR</b> 		1.02
25.58	0.35			0.67
25.70	0.12			<b>SLOW</b> 0.55
25.83	0.13			0.42
26.25	0.42		<b>TC 5-13 STAVELOT</b> 	<b>0.00</b> Start at 130 m

TC 8D REGROUP OUT		DISTANCE :		ETAPE: 2	PAGE
TC 9 STAVELOT		26.25 KM		LEG: 4	74
		MOYENNE: AVERAGE: 46.32 KM/H		TEMPS IMPARTI: TIME ALLOWED: 00 h 34	
DISTANCE TOTAL	PARTIAL	DIRECTION	INFORMATION	DEGR.	
25.23	0.00	SOMR		1.02	
		31			
25.58	0.35			0.67	
		32			
25.70	0.12			SLOW	0.55
		33			
25.83	0.13				0.42
		34			
26.25	0.42		TC 9 STAVELOT   Start at 130 m	0.00	
		35			